

HOW TO USE THIS MAP

The Rhode Island Public Transit Authority (RIPTA) welcomes you on board our buses. Hop on and enjoy the ride!

This system map helps you identify which areas of Rhode Island are served by RIPTA routes. The map also shows key points of interest and landmarks to help orient you. The map is broken into several views: This side has a statewide map with close-ups of Downtown Providence, Kennedy Plaza, and Newport, while the other side has a Metro Providence map showing Providence, Warwick, Pawtucket, and surrounding areas. Using the legend below, you will see that we offer high-frequency routes in and around the capital city of Providence. You can use this map to plan a trip, or you can use our trip planner at RIPTA.com. Our website also has schedules for each route.

Below are details about some of our special services highlighted on the map:

R-Line: Shown in green on the map, RIPTA's rapid bus line offers high-frequency service, running every 12 minutes during the day and every 20 minutes at night, with limited stops for faster trips.

Park & Rides: Shown in purple on the map, these strategically located parking lots are free of charge to anyone who parks a vehicle and commutes by transit or carpool. See the table below for detailed location information.

Flex Service: Shown in orange on the map, Flex Zones serve suburban and rural areas with little or no fixed-route bus service. Flex service allows passengers to reserve rides on demand through the Flex On Demand app or by calling ahead. To schedule a ride up to 24 hours in advance, call the Flex Line at 401-784-9500, ext. 1220.

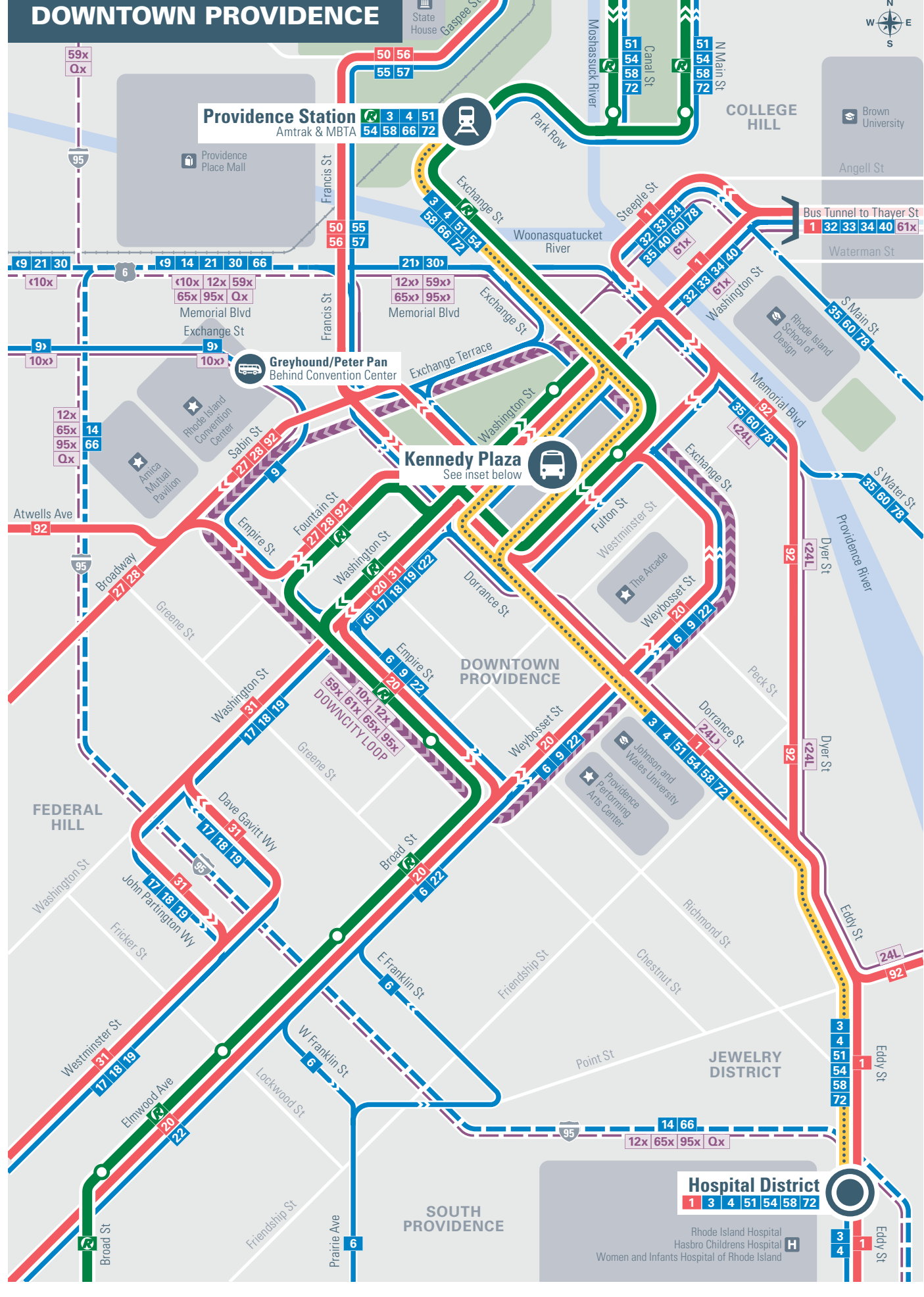
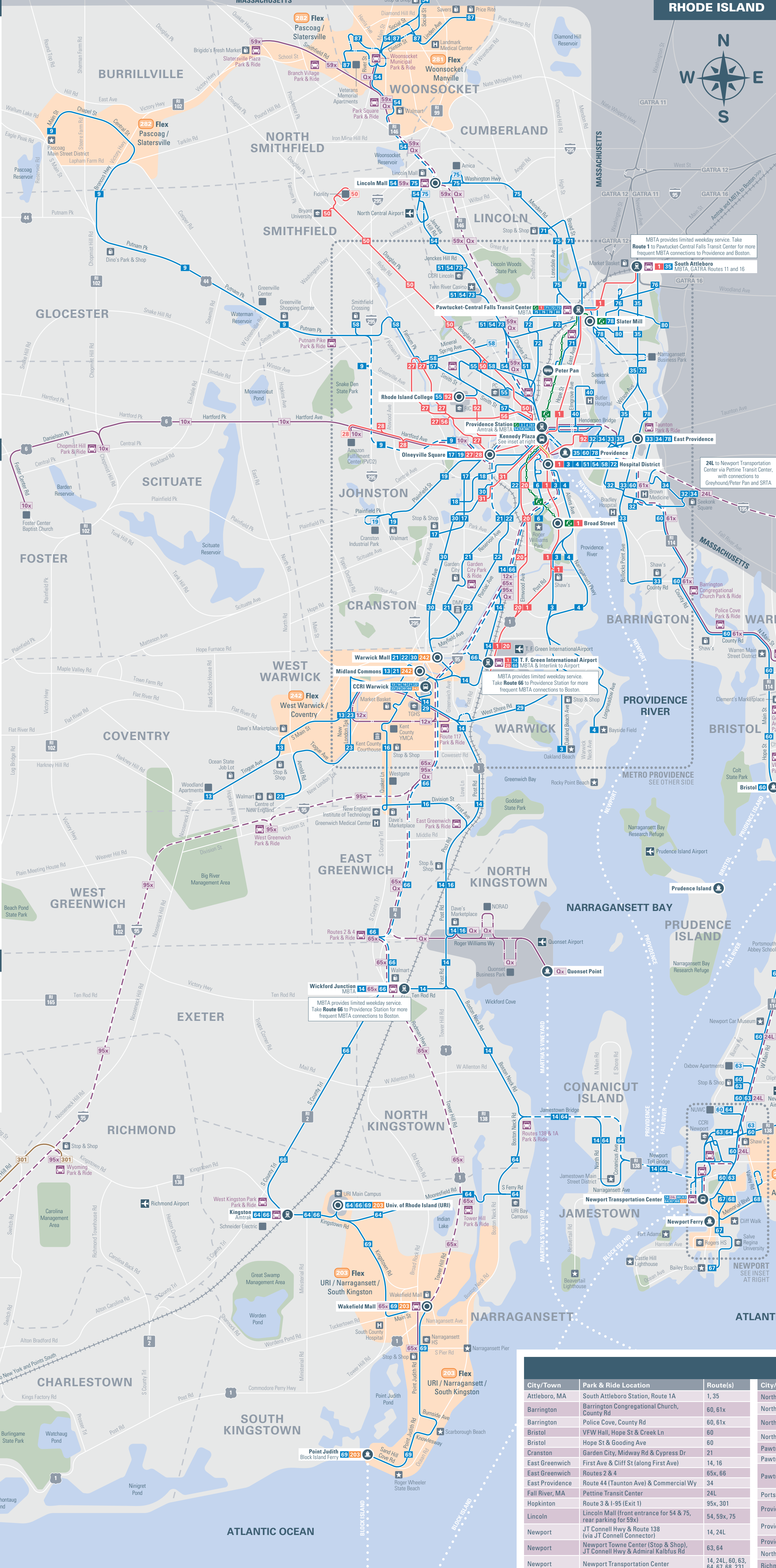
LEGEND

- Rapid Routes**
 - High-frequency service every 12 minutes or better on weekdays with limited stops.
- High-Frequency Routes**
 - High-frequency service every 30 minutes or better on weekdays.
 - Less frequent service on route variations.
- Local Routes**
 - Multiple local routes operate together to offer high-frequency service every 30 minutes or better on weekdays.
 - All-day service on weekdays and on some nights and weekends.
 - Limited hours of service.
 - Highway operation with no stops.
- Express Routes**
 - Long distance, limited hours of service, and limited stops.
 - Highway operation with no stops.
- Flex Zones**
 - Reserve rides on demand through the Flex On Demand app or call 24 hours in advance to schedule a ride to and from any locations in the zone.
- Rural Ride**
 - Travel on the route without a reservation, or call 24 hours in advance for a custom pickup or drop off within 3/4 mile of a bus stop. Friday service only.
- Downtown Transit Connector (DTC)**
 - Multiple routes operate together to offer high-frequency service every 5 minutes or better between Providence Station and the Hospital District.

- Icons:**
 - Park & Ride
 - Transit Center
 - Transfer Point
 - Train Station
 - Ferry Landing
 - Airport
 - Education
 - Government
 - Healthcare
 - Recreation
 - Shopping
 - Interstate Highway
 - US Highway
 - RI Highway
 - Other Major Roadway
 - Flex Zone
 - Park
 - Building
 - Water
 - Railroad
 - Ferry Route

CONNECTING SERVICES

- GATRA** (Greater Attleboro Taunton Regional Transit Authority) • 800-483-2500
- SEAT** (Southeast Area Transit District) • 609-688-2831
- SRTA** (Southeastern Regional Transit Authority) • 508-999-5211
- MBTA** (Massachusetts Bay Transportation Authority) • 617-222-3200
- Amtrak** • 1-800-USA-RAIL
- Greyhound** • 1-800-231-2222
- Peter Pan** • 1-800-343-9999




Locations	Route(s)	Locations	Route(s)	Locations	Route(s)
Armory District	17, 18, 19, 31	Newport	14, 24L, 60, 64	Providence Station	R-Line, 2, 4, 51, 54, 58, 66, 72
Broadway	27, 28	Providence	17, 19, 27, 28	T.F. Green International Airport	1, 14, 20, 66
East Providence	32, 33, 34, 35, 78	Pawtucket	R-Line, 1, 72, 78	Hospital District	1, 2, 4, 51, 54, 58, 72
Federal Hill	27, 28, 92	Hospital District	1, 2, 4, 51, 54, 58, 72	State House	50, 55, 56, 57
Jewelry District	1, 3, 4, 51, 54, 58, 72, 92	Jewelry District	1, 3, 4, 51, 54, 58, 72, 92	Warwick Mall	21, 22, 30
		Brown University	1, 2, 32, 33, 34, 40, 92	Weyland Square	32, 33, 34, 40, 92



City/Town	Park & Ride Location	Route(s)	City/Town	Park & Ride Location	Route(s)	City/Town	Park & Ride Location	Route(s)
Attleboro, MA	South Attleboro Station, Route 1A	1, 35	North Kingstown	Routes 138 & 1A	14, 64	Scituate	Chopmist Hill Fire Station, Route 102	10x
Barrington	Barrington Congregational Church, County Rd	60, 61x	North Kingstown	Wickford Junction Station, Ten Rod Rd	14, 65x, 66	Smithfield	Route 44 & Commerce St (behind Walgreens)	9
Barrington	Police Cove, County Rd	60, 61x	North Smithfield	Branch Village (North Smithfield Urgent Care) upper lot, Route 146A	59x, 282	Somerset, MA	Wilbur Ave & I-195 (Exit 10)	24L
Bristol	VEV Hall, Hope St & Creek Ln	60	North Smithfield	Slaterville Plaza, Routes 102 & 146A	59x, 282	South Kingstown	Tower Hill, Routes 1 & 138	64, 65x
Bristol	Hope St & Gooding Ave	60	Pawtucket	Grace & George Sts	1, 71	South Kingstown	Wakefield Mall, Old Tower Hill Rd	65x, 69, 203
Cranston	Garden City, Midway Rd & Cypress Dr	21	Pawtucket	Grace & Pine Sts	1, 71	South Kingstown	West Kingstown Park, Route 138	66
East Greenwich	First Ave & Cliff St (along First Ave)	14, 16	Pawtucket	Pawtucket-Central Falls Transit Center	R-Line, 1, 71, 72, 73, 75, 76, 78, 80	South Kingstown	Kington Station, Route 138	64, 66
East Greenwich	Route 2 & 4	65x, 66	Providence	Providence Station	1, 2, 3, 4, 51, 54, 58, 72, 92	South Kingstown	Fish Rd & Route 24	24L, 61x
East Providence	Route 44 (Taunton Ave) & Commercial Wy	34	Providence	Charles St & Branch Ave, on-street parking at North Burial Ground	51, 54, 72	Tiverton	Franklin St & East Bay Bike Path (near Main St)	60, 61x
Fall River, MA	Pattino Transit Center	24L	Providence	N Main St & Branch Ave, on-street parking at North Burial Ground	51, 54, 72	Warren	Route 117 & I-95 (Exit 27)	12x, 242
Hopkinton	Route 3 & I-95 (Exit 1)	95x, 301	Providence	Chalkstone Ave & Sisson St	56	Warwick	T.F. Green International Airport Station, Jefferson Blvd	1, 14, 20, 66
Lincoln	Lincoln Mall (front entrance for 54 & 75, rear parking for 59x)	54, 55x, 75	Providence	Smith St & Fruit Hill Ave	57	Westley	Westerly Station, Railroad Ave	95x, 204, 301
Newport	JT Connell Hwy & Route 138 (via JT Connell Connector)	14, 24L	North Providence	Chalkstone Ave & Sisson St	56	West Greenwich	New London Tpk & I-95 (Exit 21)	95x
Newport	Newport Towne Center (Stop & Shop), JT Connell Hwy & Admiral Kallibus Rd	63, 64	North Providence	Smith St & Fruit Hill Ave	57	Woonsocket	Park Square, Route 146A & Park Ave	54, 59x, 281
Newport	Newport Transportation Center	14, 24L, 60, 63, 64, 67, 68, 231	Richmond	Routes 138 & I-95 (Exit 7)	95x, 301	Woonsocket	Main St Municipal Lots	54, 87, 0x, 281

GET CONNECTED

- RideRIPTA** • RIPTA.com
- RIPTA_RI** • 401.781.9400
- RideRIPTA** • 711 or 800.745.5555
- CustomerService@RIPTA.com**



RIPTA provides seamless connections to trains, ferry service, bike paths, and the airport, allowing passengers to easily switch from one mode to another to complete a trip. Scan here to get started!

Pay Your Fare With Wave!

Available on the App Store and Google Play.

POPULAR DESTINATIONS

Major Transfer Points	Location	City/Town	Route(s)	Healthcare (Continued)	City/Town	Route(s)
CCRI Warwick	CCRI Access Rd & Route 113	Warwick	13, 14, 16, 21, 22, 23, 29, 30, 66, 242	Miriam Hospital	Providence	R-Line, 1, 71
East Providence	Wampanoag Plaza, Pawtucket Ave & Taunton Ave	East Providence	33, 34, 78	Blackstone Valley Neighborhood Health	Central Falls	71
Kennedy Plaza	Darrance St & Washington St	Providence		Newport Hospital	Newport	60, 63, 231
Newport Transportation Center	America's Cup Ave & Marlborough St & Westminster St & Broadway	Newport	R-Line, 1, 3, 4, 6, 9, 10x, 12x, 14, 17, 18, 19, 20, 21, 22, 24L, 27, 29, 30, 31, 32, 33, 34, 35, 40, 50, 51, 54, 55, 56, 57, 58, 59x, 60, 61x, 66, 72, 73, 75, 92, 95x, 301	Our Lady of Fatima Hospital	North Providence	65
Pawtucket-Central Falls Transit Center	Goff Ave & Pine St	Pawtucket	R-Line, 1, 71, 72, 73, 75, 76, 78, 80	Rhode Island Hospital	Providence	1, 3, 4, 51, 54, 58, 72
University of Rhode Island	Student Union, Lower College Rd & Route 138	South Kingstown	64, 66, 69, 203	Women and Infants Hospital	Providence	1, 3, 4, 51, 54, 58, 72
Education				Recreation		
Brown University	Providence		1, 32, 33, 34, 40	Amica Mutual Pavilion	Providence	27, 28, 92
Bryant University	Smithfield		50	Cliff Walk and Mansions	Newport	67
CCRI Lincoln	Lincoln		51, 54, 73	Cogswell Tower	Central Falls	71
CCRI Newport	Newport		63, 64, 68	Narragansett Beaches	Narragansett	69, 203
CCRI Warwick	Warwick		13, 14, 16, 21, 22, 23, 29, 30, 66, 242	Rhode Island Convention Center	Providence	27, 28, 92
Johnson & Wales University	Providence		1, 3, 4, 6, 20, 22, 24L, 51	Roger Williams Park and Zoo	Providence	R-Line, 1, 6, 20
Nursing Education Center	Providence		1, 3, 4, 24L, 51, 54, 58, 72, 92	Slater Mill	Pawtucket	R-Line, 78
Providence College	Providence		58	Twin River Casino	Lincoln	51, 54, 73
Rhode Island College	Providence		59, 92	Shopping		
Rhode Island School of Design	Providence		1, 32, 33, 34, 35, 40, 60, 78	Brewery Parkade	Cranston	30, 31
Roger Williams University	Bristol		60, 61x	Garden City	Cranston	21
Salve Regina University	Newport		67	Lincoln Mall	Lincoln	54, 59x, 75
University of Rhode Island (URI)	South Kingstown		64, 66, 69, 203	Midland Commons	Warwick	13, 21, 242
Government				Providence Place Mall	Providence	50, 55, 56, 57
Rhode Island DMV	Cranston		21	Seekonk Square Mall	Seekonk, MA	13, 32, 34
State House	Providence		50, 55, 56, 57	Wampanoag Plaza	East Providence	33, 34, 78
Healthcare				Warwick Mall	Warwick	21, 22, 30, 242
Butler Hospital	Providence		4, 30	Planes, Trains, and Ferries		
Chilrens Hospital	Providence		1, 3, 4, 51, 54, 58, 72	Point Judith Ferry Landing to Block Island	Narragansett	69, 203
Kent Hospital	Warwick		12x, 14, 29, 242	Kington Station	South Kingstown	64, 66
				Newport Ferry Landing to Block Island	Newport	14, 24L, 60, 63, 64, 67, 68, 231 (one block north at Newport Transportation Center)
				Pawtucket-Central Falls Station	Pawtucket	R-Line, 1, 71, 72, 73, 75, 76, 78, 80
				Providence Ferry Landing to Newport	Providence	35, 60, 78
				T.F. Green International Airport Station	Providence	R-Line, 3, 4, 51, 54, 58, 66, 72
				T.F. Green International Airport Station	Warwick	1, 14 (via Interlink), 20, 66
				Wickford Junction Station	North Kingstown	14, 65x, 66

ADDITIONAL INFORMATION

GREEN YOUR COMMUTE
 RIPTA's Commuter Resource Rhode Island (CRRRI) program is on a mission to change the way Rhode Islanders think about their transit choices. By encouraging the use of convenient and safe methods of travel — like public transit, carpooling, biking, and walking — we offer environmentally conscious alternatives to driving alone. Our team is dedicated to guiding travelers through RIPTA services and beyond, making it easy to explore all your commuting options.

Whether you're part of a group, business, or school, we're excited to come talk to you about how to get around the state while saving time, money, and helping the environment. Reach out to us by email at commuter@ripta.com or visit our website at RIPTA.com/commuters to learn more!

REDUCE. RECORD. REWARD!
 It's easy to go green with RIPTA's Drive Less RI app. Record your bus, bike, train, carpool, and walking trips to track your environmental impact in real time. Log your trips to earn points that can be redeemed for prizes such as discounts from participating retailers and monthly gift card drawings.

Start getting rewarded for your green commute with the Drive Less RI app!

PLAN YOUR TRIP

Need directions? Just ask Transit App! Enter your destination, select from multiple routes, then choose a route for step-by-step directions. Transit App uses RIPTA's live data feeds to track your trip in real time, letting you know exactly where your bus is and when it's arriving.

Leaving Rhode Island? Transit App is available in 300 cities worldwide. Download the app today to start planning your trip.

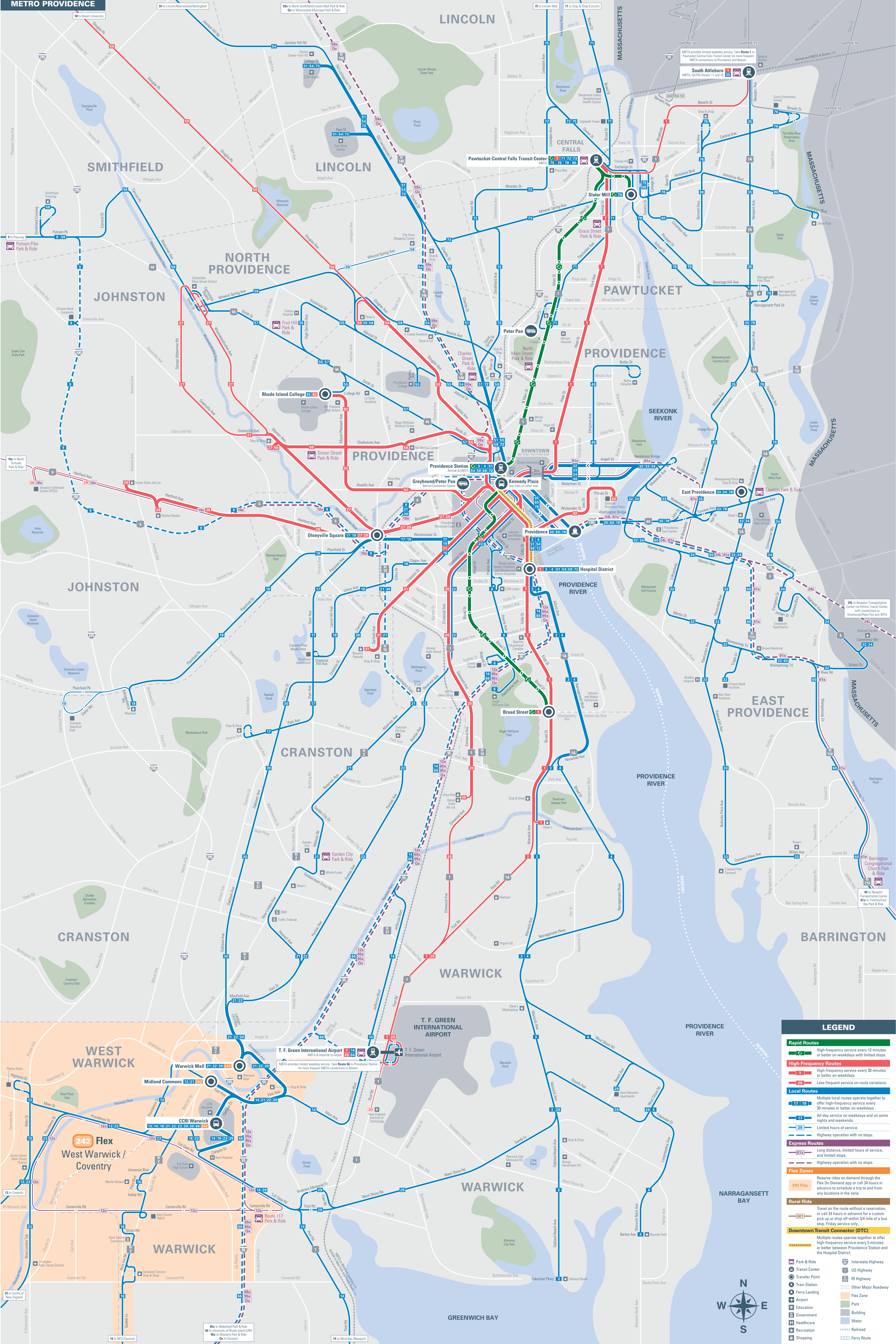
Effective March 2026

SYSTEM MAP

MAPA DEL TRANSPORTE PUBLICO

RIPTA

RHODE ISLAND PUBLIC TRANSIT AUTHORITY



South Attleboro
 MBTA GATRA Routes 11 and 18
 MBTA provides limited weekday service. Take Route 11 in Pawtucket Central Falls Transit Center for more frequent MBTA connections to Providence and Boston.

24L to Newport
 MBTA provides limited weekday service. Take Route 24L to Newport Transportation Center via Pawtucket Transit Center, with connections to Greyhound/Providence and SRTA.

T. F. Green International Airport
 MBTA provides limited weekday service. Take Route 66 to Providence Station for more frequent MBTA connections to Boston.

LEGEND

- Rapid Routes**
 - High-frequency service every 12 minutes or better on weekdays with limited stops
- High-Frequency Routes**
 - High-frequency service every 5-10 minutes or better on weekdays
 - Less frequent service on route variations
- Local Routes**
 - Multiple local routes operate together to offer high-frequency service every 30 minutes or better on weekdays
 - All-day service on weekdays and on some nights and weekends
 - Limited hours of service
 - Highway operation with no stops
- Express Routes**
 - Long distance, limited hours of service, and limited stops
 - Highway operation with no stops
- Flex Zones**
 - Reserve rides on demand through the Flex On Demand app or call 24 hours in advance for a custom pickup or drop off within 3/4 mile of a bus stop. Friday service only.
- Rural Ride**
 - Travel on the route without a reservation, or call 24 hours in advance for a custom pickup or drop off within 3/4 mile of a bus stop. Friday service only.
- Downtown Transit Connector (DTC)**
 - Multiple routes operate together to offer high-frequency service every 5 minutes or better between Providence Station and the Hospital District.

Icons:

- Park & Ride
- Transit Center
- Transfer Point
- Train Station
- Ferry Landing
- Airport
- Education
- Healthcare
- Shopping
- Interstate Highway
- US Highway
- RI Highway
- Other Major Roadway
- Flex Zone
- Park
- Building
- Water
- Railroad
- Ferry Route

