





RIPTA Metro Connector Basemap

This basemap will be used throughout the project to visualize different analyses.

-  Potential High-Capacity Transit Corridors
-  MBTA Providence/Stoughton Rail Line
-  Transit Hubs
-  Corridor Study Area

Data Sources: RIPTA, RIGIS, Nelson\Nygaard
Date Created: June 2024

